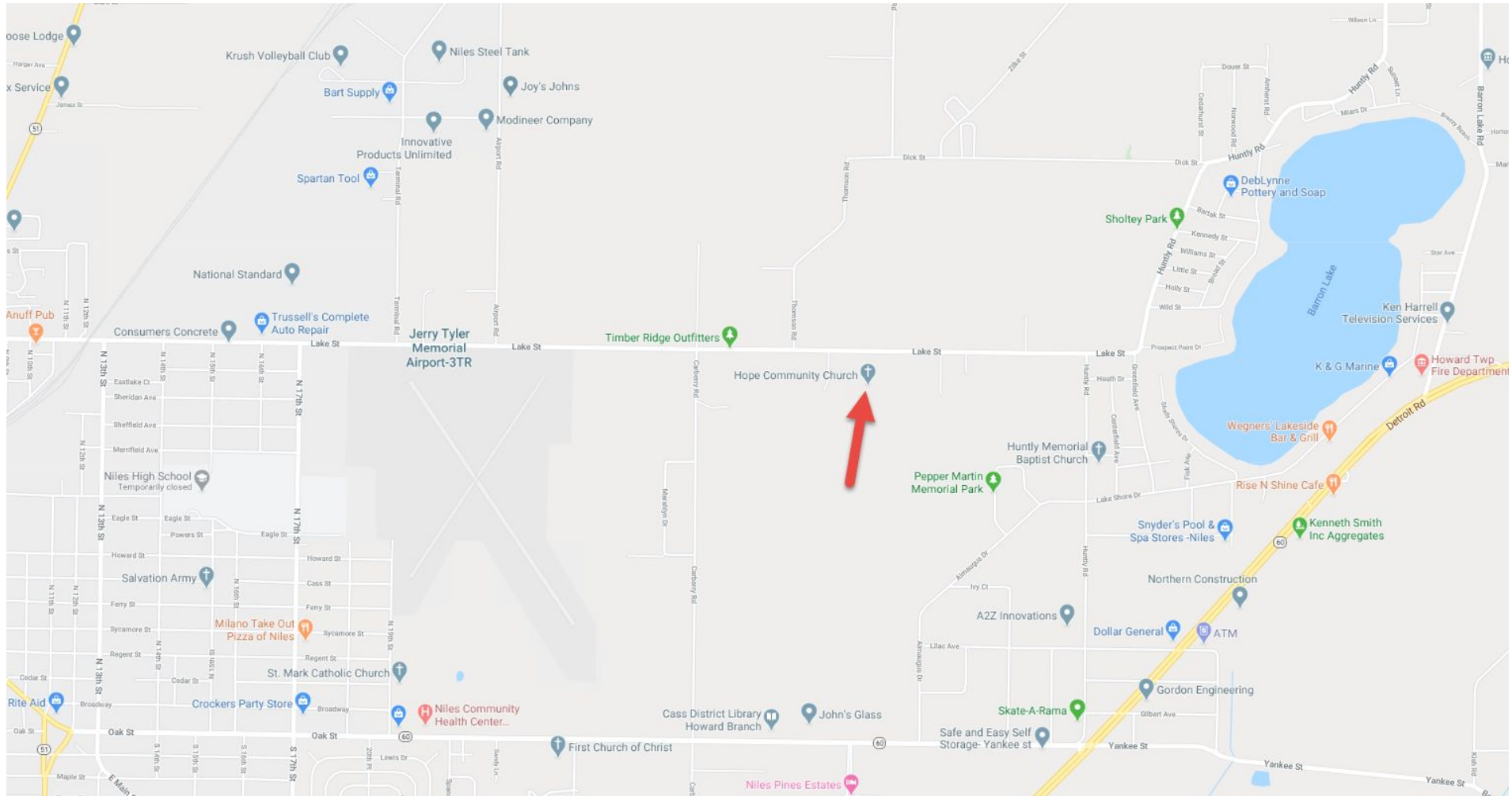


The church is straight east of Jerry Tyler Memorial Airport and west of Barron Lake on Lake Street. The address is: 2390 Lake St, Niles MI. Come in either Door 5 or 6. Both are marked and on the front side of the church. There are no steps.



If you see mistakes in the directions below, please call or email me! Beth Raker 574-220-0116

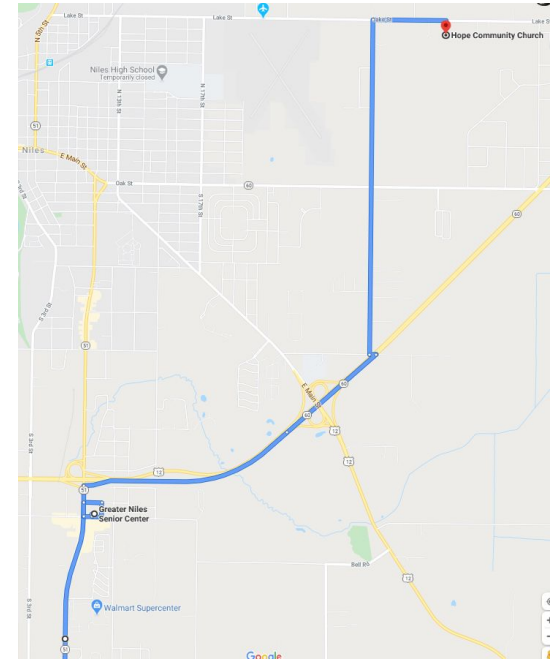
### Directions from South Bend - going north on old US 31/IN-933/M-51

Take US 12 E / M-60 E toward Sturgis/3 Rivers. (This intersection is just north of the Niles Senior Center.)

Keep in left lane and turn left on Reum Rd and almost immediately right on Carberry Rd.

Go to Lake St and turn right, east.

You will see the church on your right.



### Directions from Mishawaka - southeast

Go north on Fir to Highway 12.

Turn right from Fir and go to Beebe Rd - about ½ mile

Turn left (north) on Beebe Rd - continue until Beebe Rd makes a T onto Runkle St/Beebe Rd - turn left

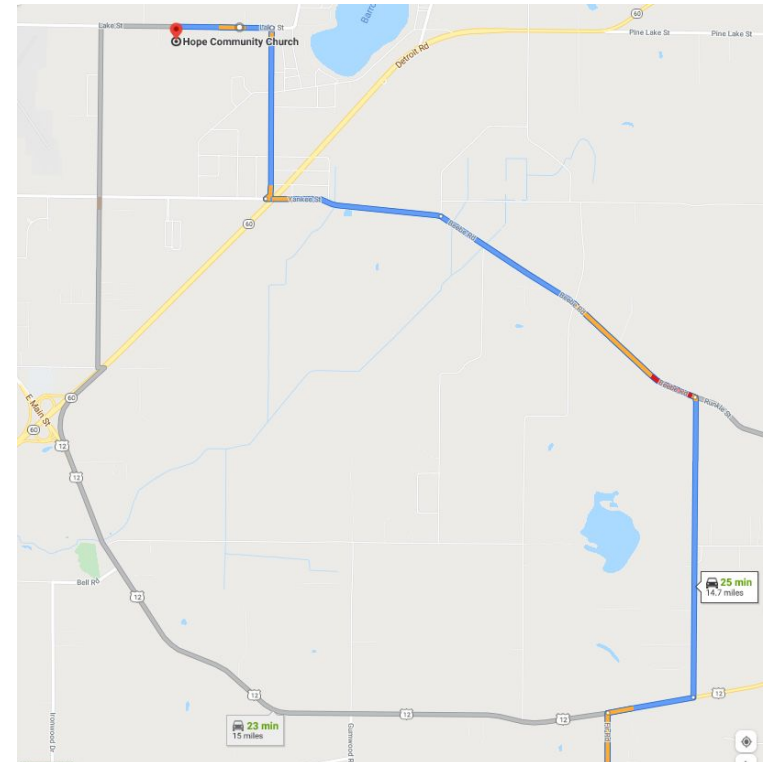
Beebe Rd becomes Yankee St at the intersection with Kish Rd.

Continue straight.

Turn right (north) onto Huntly Rd - just after crossing M60.

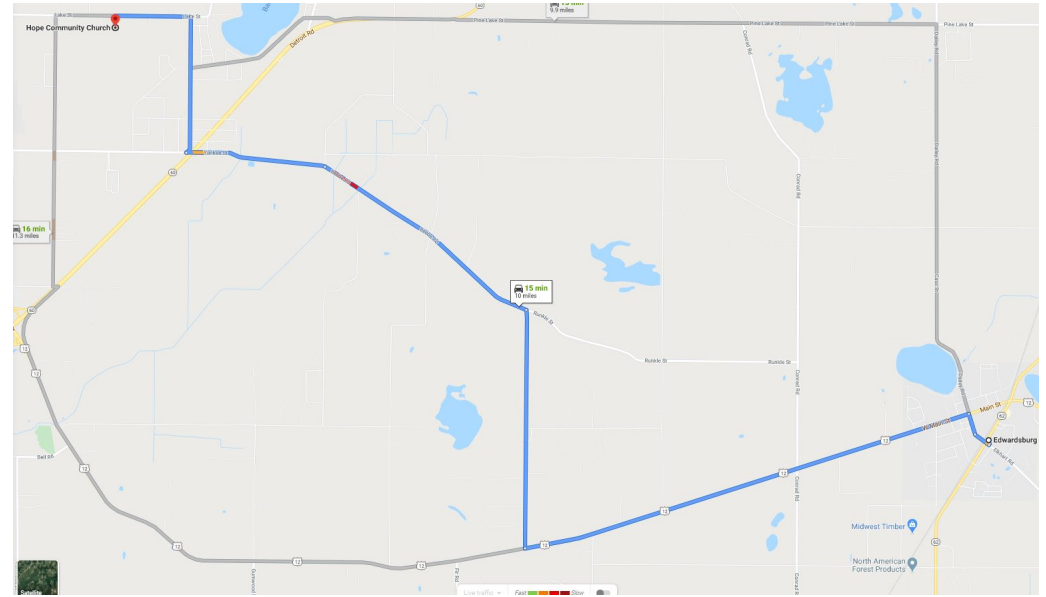
Turn left onto Lake St (west). It is a T crossing so you can't miss it.

You will see the church on your left - .6 miles after turning.



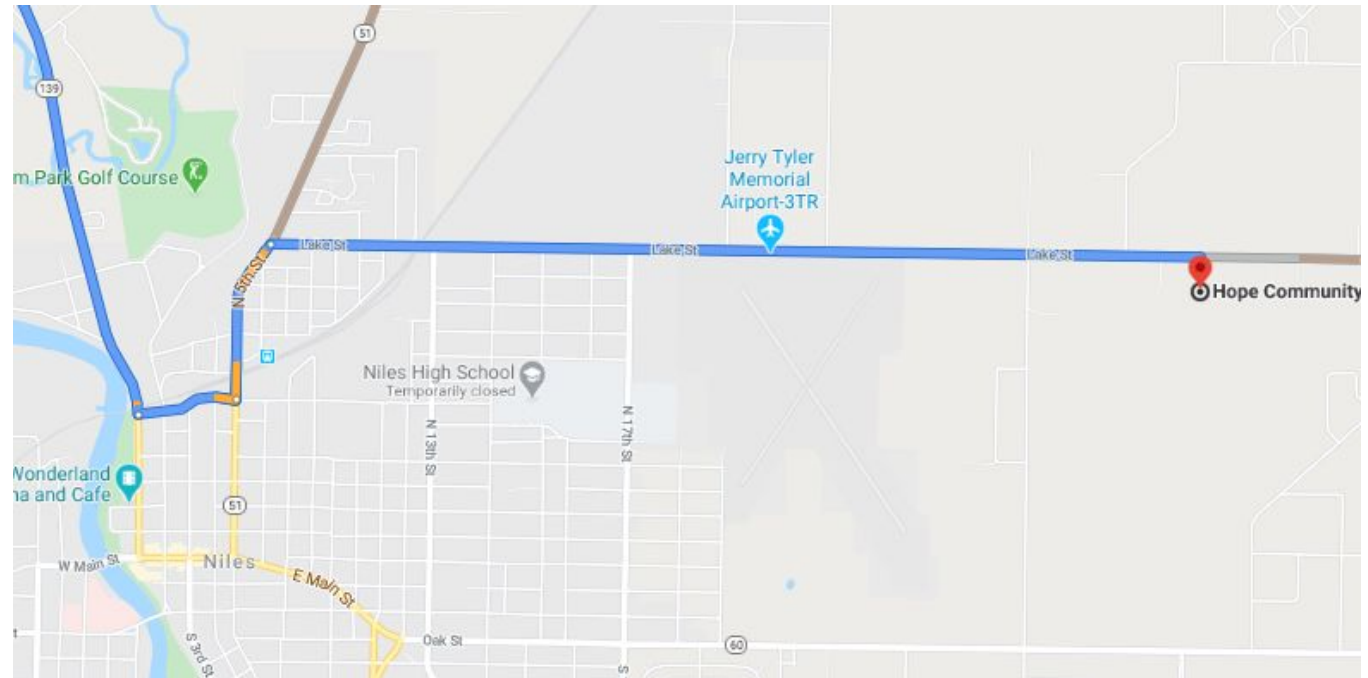
## Directions from Edwardsburg

Take 12 to Beebe Road and turn right.  
Beebe Rd becomes Yankee St at the intersection with Kish Rd. Continue straight.  
Turn right (north) onto Huntly Rd - just after crossing M60.  
Turn left onto Lake St (west). It is a T crossing so you can't miss it.  
You will see the church on your left (south side) .6 miles after turning.  
OR  
Head north on Dailey Rd or Conrad Rd  
Turn left on Pine Lake St, west  
Turn right, onto Lake Shore Drive.  
Follow it to Huntly Rd and turn right.  
Turn left onto Lake St and the church will be on your left after .6 miles.



## Directions from Berrien Springs:

Take M-139 to Niles.  
Turn left onto Wayne St,  
then left onto N 5th St  
Then right onto Lake St. The church  
will be on your right after 2.4 miles.



**Directions from Dowagiac:**

Go south on M51.

Turn left on Pennsylvania St and then left onto Pokagon Hwy, then right onto Huntly Rd

And right onto Barron Lake Rd.

Turn right onto Huntly Rd and follow it to Lake St. (Turn left when it meets Dick St.

Turn right onto Lake St and you will see the church on your left after .7 miles.

NOTE: You can take M51 all the way to Lake St but you will travel 2.7 miles further.

